

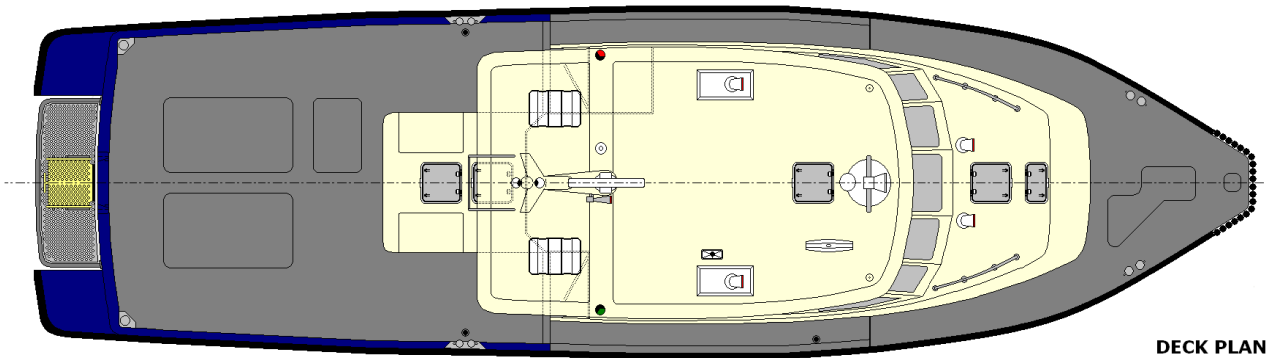


SIMA CHARTERS b.v.

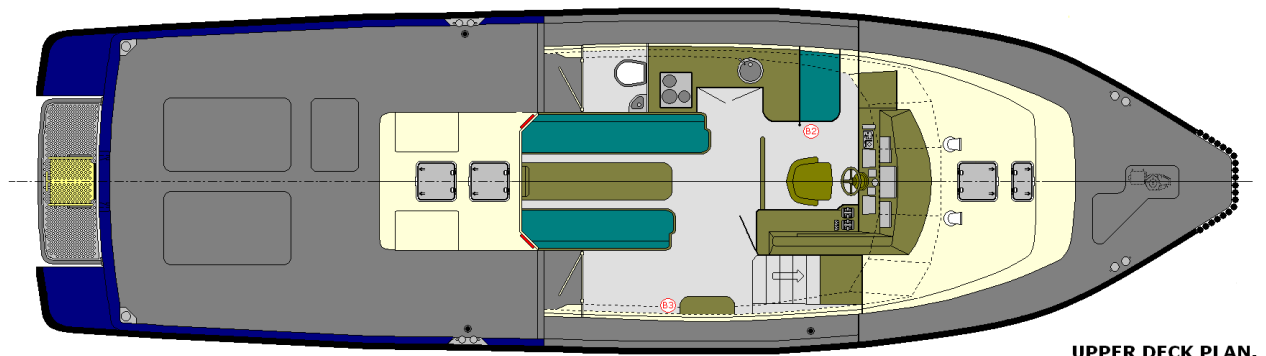
Blue Whale Of Maassluis



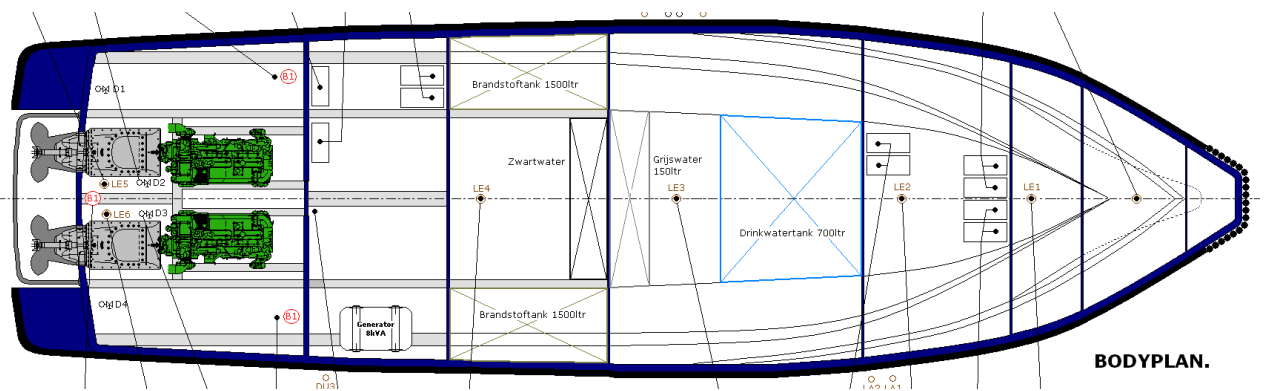
Blue Whale Of Maassluis



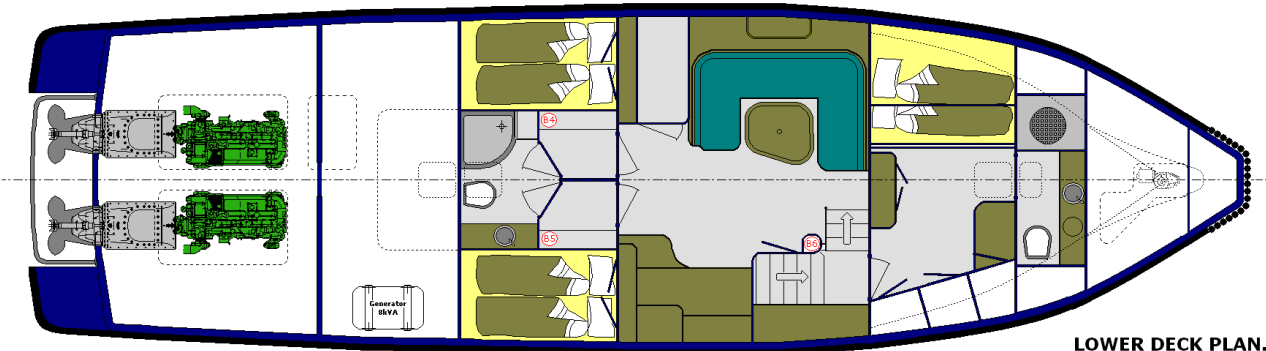
DECK PLAN.




UPPER DECK PLAN.



BODYPLAN.



LOWER DECK PLAN.



SIMA CHARTERS b.v.

Het Ambacht 19 - 3155AK Maasland - Netherlands Phone:+31 10 4346387 Mobile:+31 6 53576201 Fax:+31 10 2341424
Vat:NL808641724B01 CoC nr:24304536 at The Hague E-mail:info@simacharters.com
Payment details: Rabobank: 33.62.79.574 Swift Code: RABONL2U Iban code: NL53RABO0336279574
Web: www.simacharters.com

Blue Whale Of Maassluis

Classification / Flag

Year of construction : 2000 (extended 2008).

Flag : UK

Trading area : Coastal waters up to 60 Nm.

Call sign / Imo : 2DLM9

Classification society : RYA.

Class ship name : MCA workboat area 2.

Class notation :

Principal dimensions

Length o.a. (m) : 19,05

Breadth o.a. (m) : 5,06

Draft (m) : 0,90

GRT (ton) : 32,31

NRT (ton) : 32,31

Machinery / Propulsion

Maximum speed : 21-24. (Topspeed 30).

Power output : 993 kW / 1350 hp

Propulsion : twin Rolls Royce Waterjets

Main engines : twin Volvo Penta D12, rated@675

Marine gears : ZF

Auxiliary engines : 8 kVA

Additional details

- Hydraulic diverlift.
- Deckspace 25 sqm.

Tank capacities

Fresh water capacity (ltr):700

Fuel capacity (ltr): 3000

Accommodation

for 12 passengers (daytime), galley, 3 toilets and 3x double cabin.

Navigation and communication systems

- Blackbox Radar SIMRAD 17 inch LCD.
- Radar backup SIMRAD 10 inch LCD.
- plotter/echosouder SIMRAD 15 inch LCD.
- Chartplotter Olex 17 inch LCD.
- Chartplotter Max-Sea.
- Navtex ICS.
- Simrad AP50 Autopilot.
- Simrad VHF DSC.
- Simrad VHF.
- Epirb ACR.
- SART Simrad SA50.
- Simrad/Navico Axis 150 VHF GMDSS handheld.